























BLUE AREA

- A** Shire Gate **P**
- B** Main Gate
- Membership & Ticketing Office
- The Essex Cricket Store 
- Peter Edwards Library & Museum
- EAG Graham Gooch Cricket Centre 
- Meeting Point
- Committee Room
- Premier Suite
- Executive Boxes
- Woodland Group Premier Marquee 
- Essex Boundary Club Corner Bar / The Eagle Pub 
- Pavilion 
- Woodland Group Pavilion Marquee 
- Toilets 
- T20 MBS Eagles Area 
- T20 Food Court 
- Wheelchair Access 
- Disabled Parking 


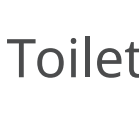


RED AREA

- Blocks 1 - 16
- C** The River Gate
 - 1** Tom Pearce Stand - Wheelchair Accessible 
 - 1-9** Tom Pearce Stand
 - 10-12** Essex Cricket Foundation Stand 
 - 12** Press Box
 - 13-16** Parkway Stand
 - Essex County Cricket Board
 - First Aid 
 - Spinners Bar 
 - Toilets 
 - Scoreboard
 - T20 Ticket Collection Point
 - Can & Go Bar 

YELLOW AREA


- Blocks 17 - 24
- 17-21** The Unibet Stand 
 - 22** Family Area  No alcohol
 - 22-24** Felsted School Stand 

GREEN AREA

- Blocks 25 - 29
- 25** Tiptree Stand 
 - Toilets 
 - 26** County Corner Stand
 - County Corner Bar 
 - 27-29** Hayes Close End - Wheelchair Accessible 
 - 27-29** Hayes Close End

A MAIN GATE 
via Blue Area

- 4 mins** Bus Stop
- 5 mins** George Street Car Park
- 7 mins** Meteor Way Car Park

B RIVER GATE 
via Red Area

- 2 mins** High Chelmer Car Park
- 3 mins** Park & Ride Bus Stops
- 4 mins** Town Centre
- 5 mins** Train Station
- 6 mins** Bus Station & Taxi Rank